


Whitney Primmo Route



Whitney Primmo Route

Notes:

Start/Finish Location: Entrance sign at Little Dumont Dunes.

Total Length: Approximately 302 miles.

Route completed 6/12/2006 by Scott Whitney (HogWildRacing.com).

Copyright © 2006 Scott Whitney.

Copying or other reproduction is strictly prohibited.


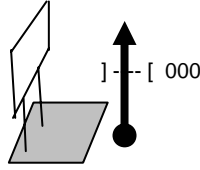
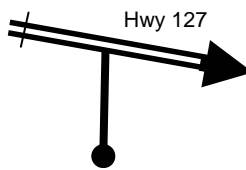
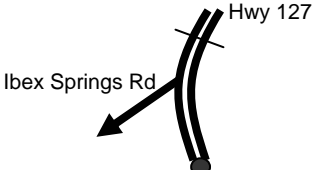


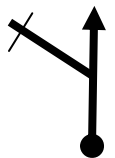
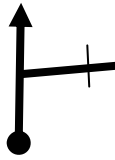
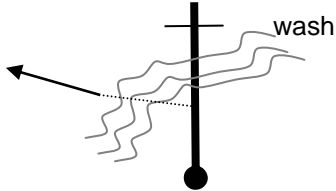
Configuration Settings:

SCALE	1 = YES 0 = NO	TOTAL
MILES	1	302.81
KM	0	487.52

Display All Comments YES / NO
YES

SCALE

MILES

PAGE		Whitney Primmo Route	Death Valley Rally pre for Delcar 2005	MILES TOTAL : 302.81
0	1	MILES		
		0.00		Start at Little Dumont Entry Sign. Verify GPS location. Reset odometers. Go West to highway
1	Y1	0.00		CAP 245 35°38.933 ' N 116°17.577 ' W
		0.07		Right onto highway 127
2	V00	0.07		CAP 345 35°38.903 ' N 116°17.641 ' W
		8.79		Left off highway onto Ibex Springs Rd.
3	V01	8.73		CAP 216 35°46.328 ' N 116°19.560 ' W
		9.11		Stay Right
4	V02	0.32		CAP 250 35°46.090 ' N 116°19.734 ' W
		9.89		Stay Right
5	V03	0.78		CAP 263 35°45.822 ' N 116°20.506 ' W
		11.52		Stay right at Y
6	V04	1.62		CAP 278 35°45.625 ' N 116°22.234 ' W
		13.43		Stay Straight
7	V05	1.91		CAP 298 35°45.937 ' N 116°24.248 ' W
		13.59		Left 90 degrees, down. After turn, faint road across wash. Check heading.
8	V06	0.17		CAP 241 35°46.018 ' N 116°24.399 ' W

PAGE		Whitney Primmo Route	Death Valley Rally pre for Delcar 2005	MILES TOTAL : 302.81
8	2	MILES		
14.01				New heading
9	V07	0.41		CAP 286 35°45.817 ' N 116°24.764 ' W
14.63				Stay Left
10	V08	0.63		CAP 240 35°46.006 ' N 116°25.398 ' W
14.89				Continue down wash
11	V09	0.25		CAP 279 35°45.880 ' N 116°25.621 ' W
15.54				Exit main wash, slightly right (see heading).
12	V10	0.65		CAP 287 35°45.997 ' N 116°26.310 ' W
15.78				Continue straight on faint road, same heading (no right).
13	V11	0.23		CAP 289 35°46.069 ' N 116°26.546 ' W
16.30				Left, SOUTH down faint road (watch heading).
14	V12	0.52		CAP 170 35°46.251 ' N 116°27.057 ' W
16.82				Continue across wash, same heading
15	V13	0.53		CAP 169 35°45.798 ' N 116°26.980 ' W
17.84				Slight left on faint road, check heading.
16	V14	1.02		CAP 144 35°44.921 ' N 116°26.818 ' W